TRAVIS COUNTY PIDS

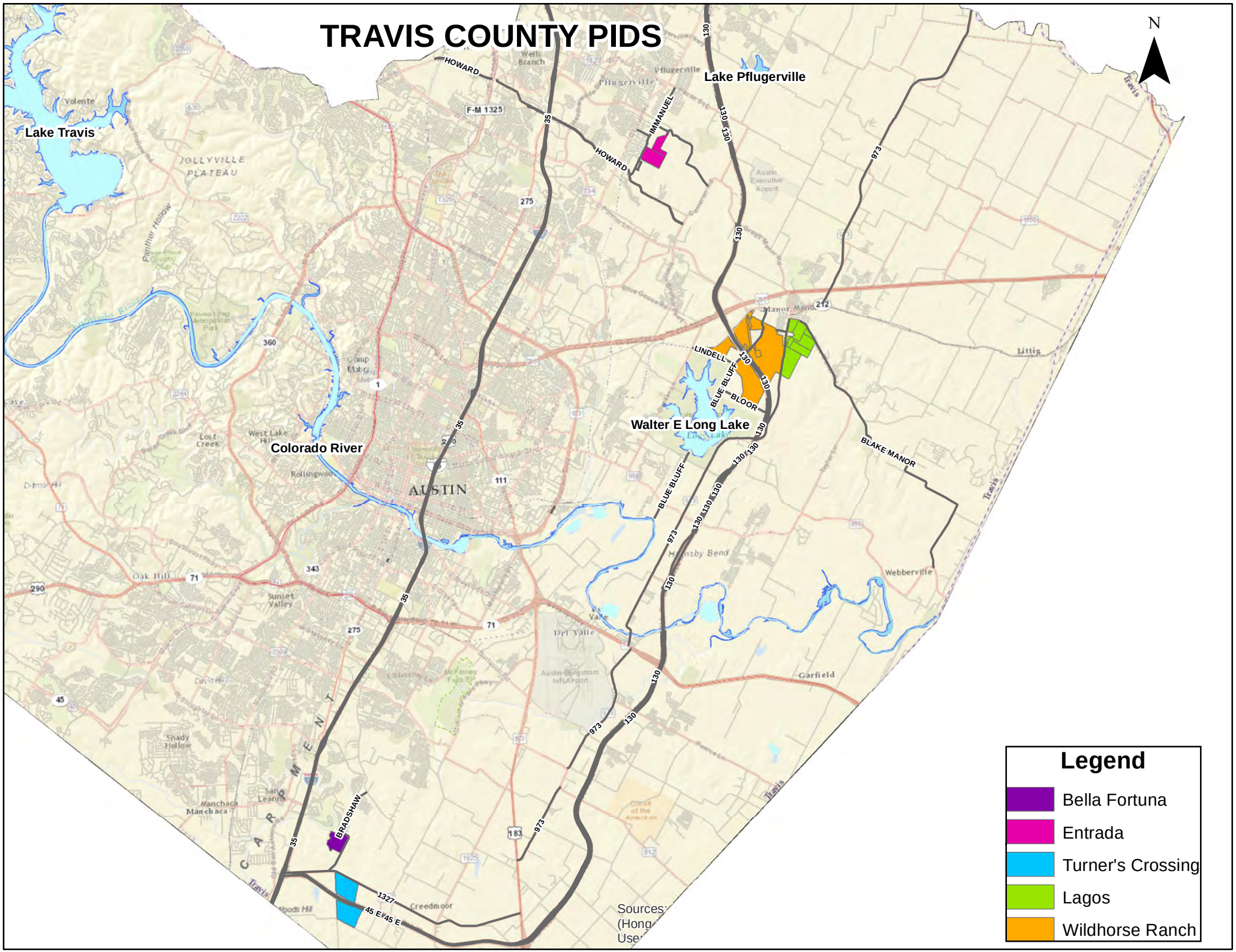

PRECINCT ONE PIDS

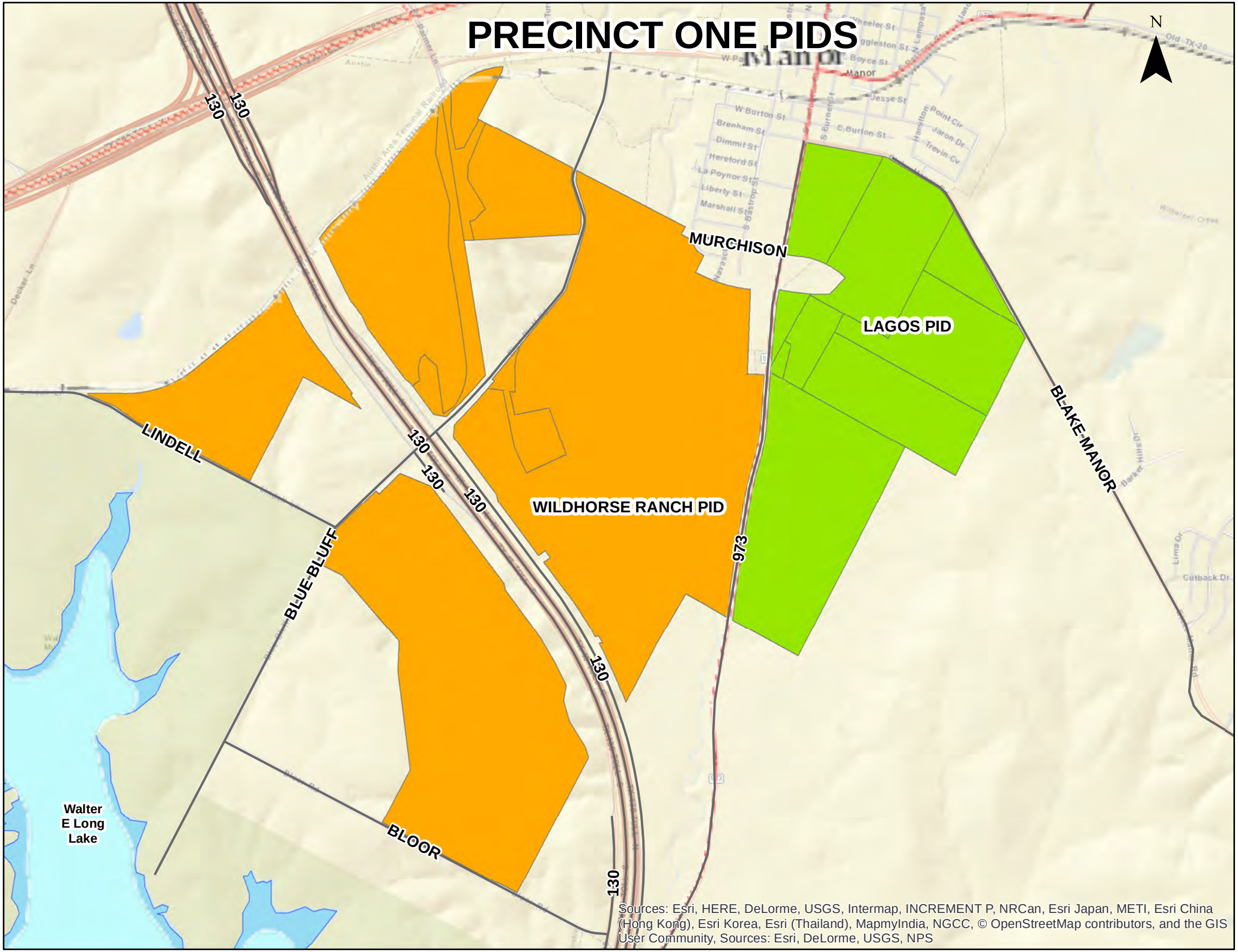

PRECINCT TWO PIDS

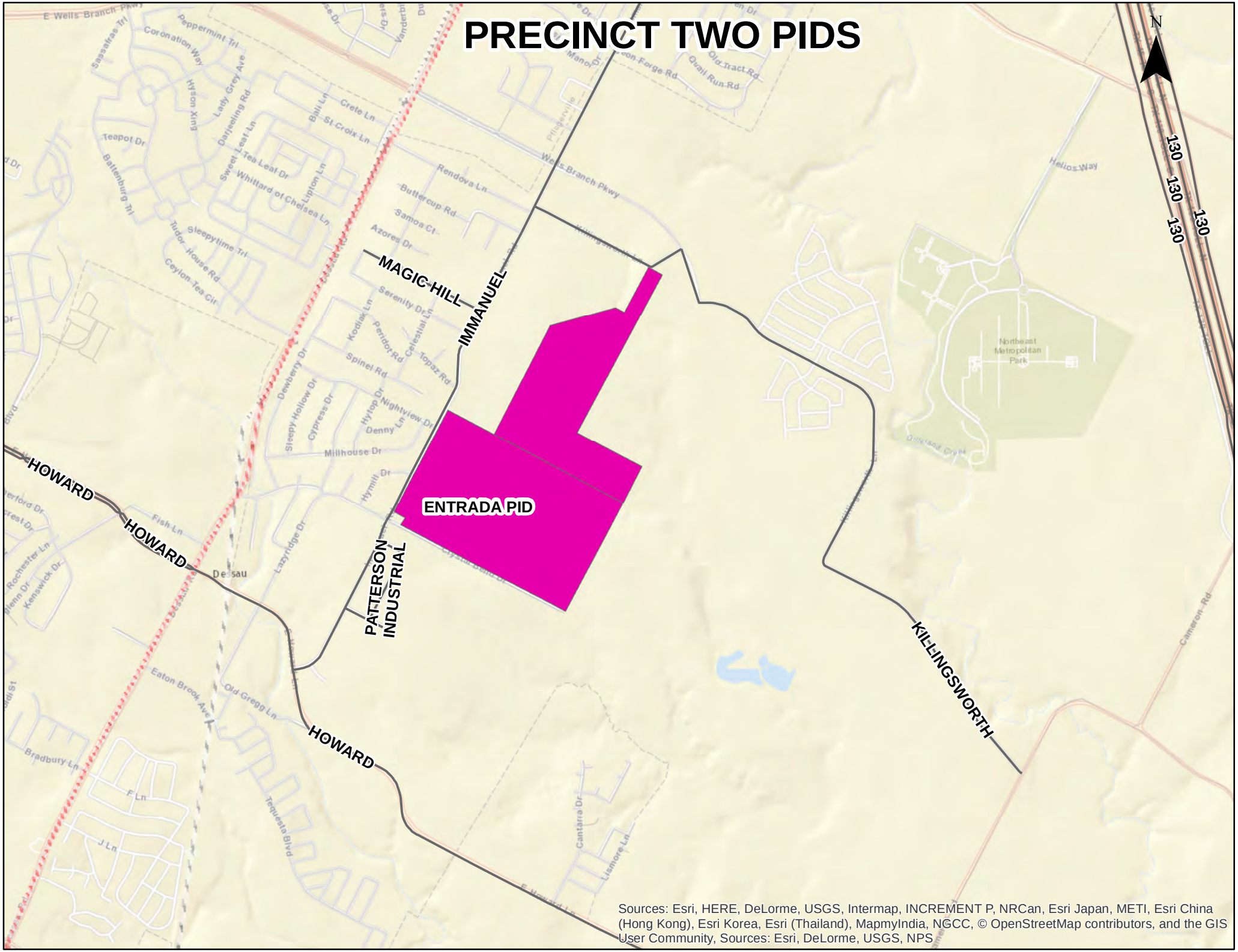

Sources: Esri, HERE, DeLorme, USGS, Intermap, INCREMENT P, NRCan, Esri Japan, METI, Esri China (Hong Kong), Esri Korea, Esri (Thailand), MapmyIndia, NGCC, © OpenStreetMap contributors, and the GIS User Community, Sources: Esri, DeLorme, USGS, NPS

PRECINCT FOUR PIDS

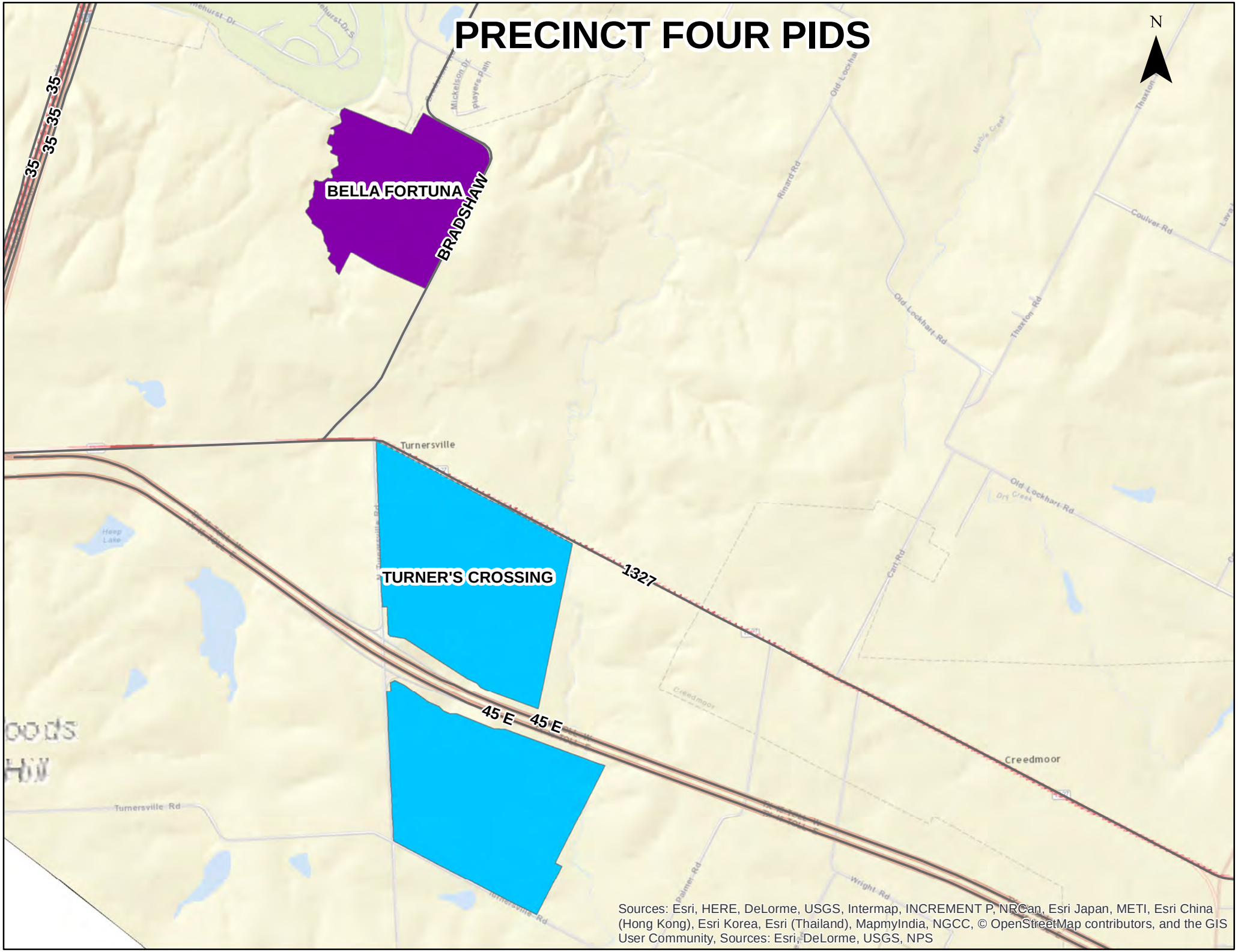

ENTRADA PID

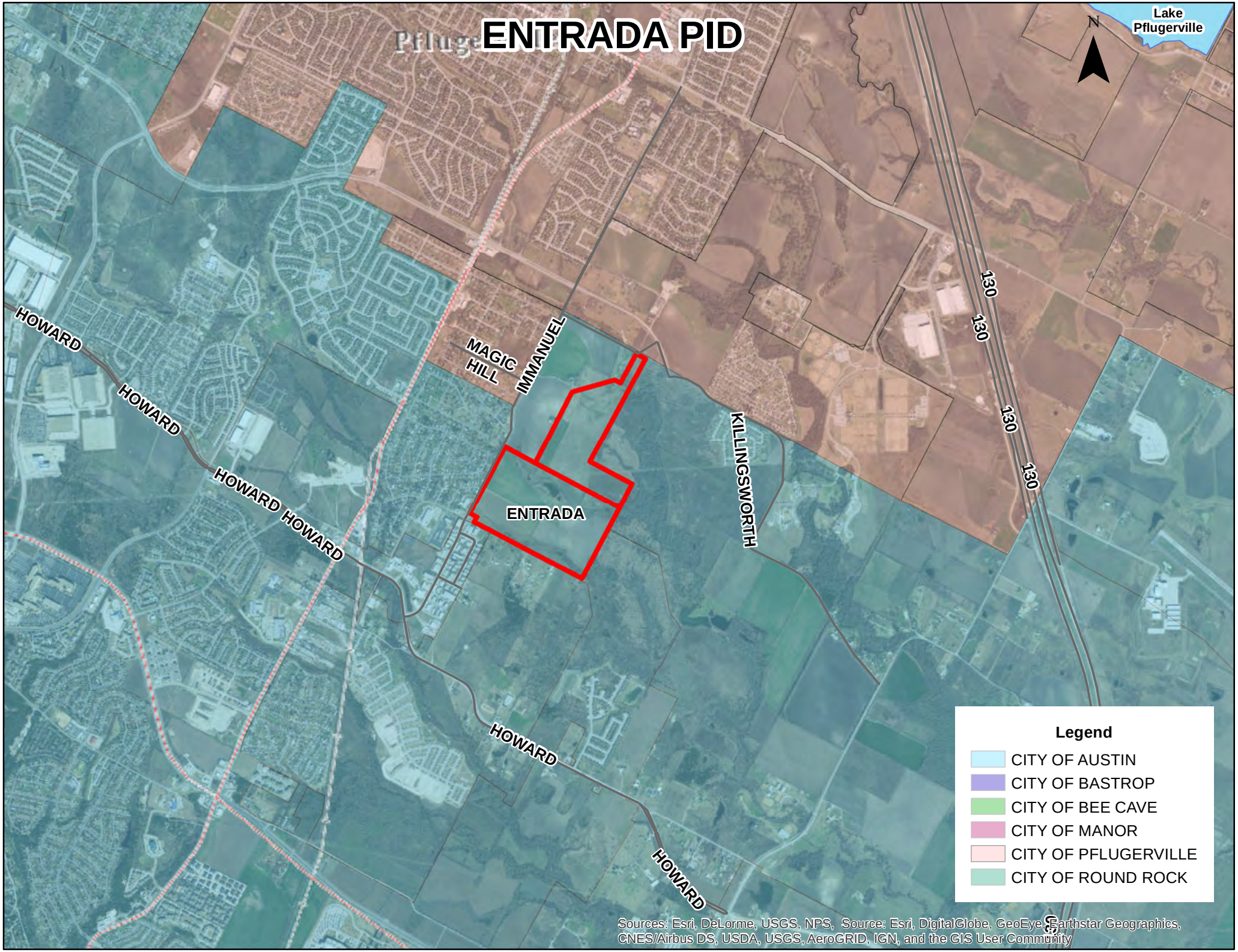
Lake Pflugerville
N
HOWARD
HOWARD
HOWARD
HOWARD
HOWARD
HOWARD
MAGIC HILL
IMMANUEL
KILLINGSWORTH
ENTRADA
130
130
130
130
Legend
CITY OF AUSTIN
CITY OF BASTROP
CITY OF BEE CAVE
CITY OF MANOR
CITY OF PFLUGERVILLE
CITY OF ROUND ROCK
Sources: Esri, DeLorme, USGS, NPS, Source: Esri, DigitalGlobe, GeoEye, Earthstar Geographics, CNES/Airbus DS, USDA, USGS, AeroGRID, IGN, and the GIS User Community

WILDHORSE RANCH PID

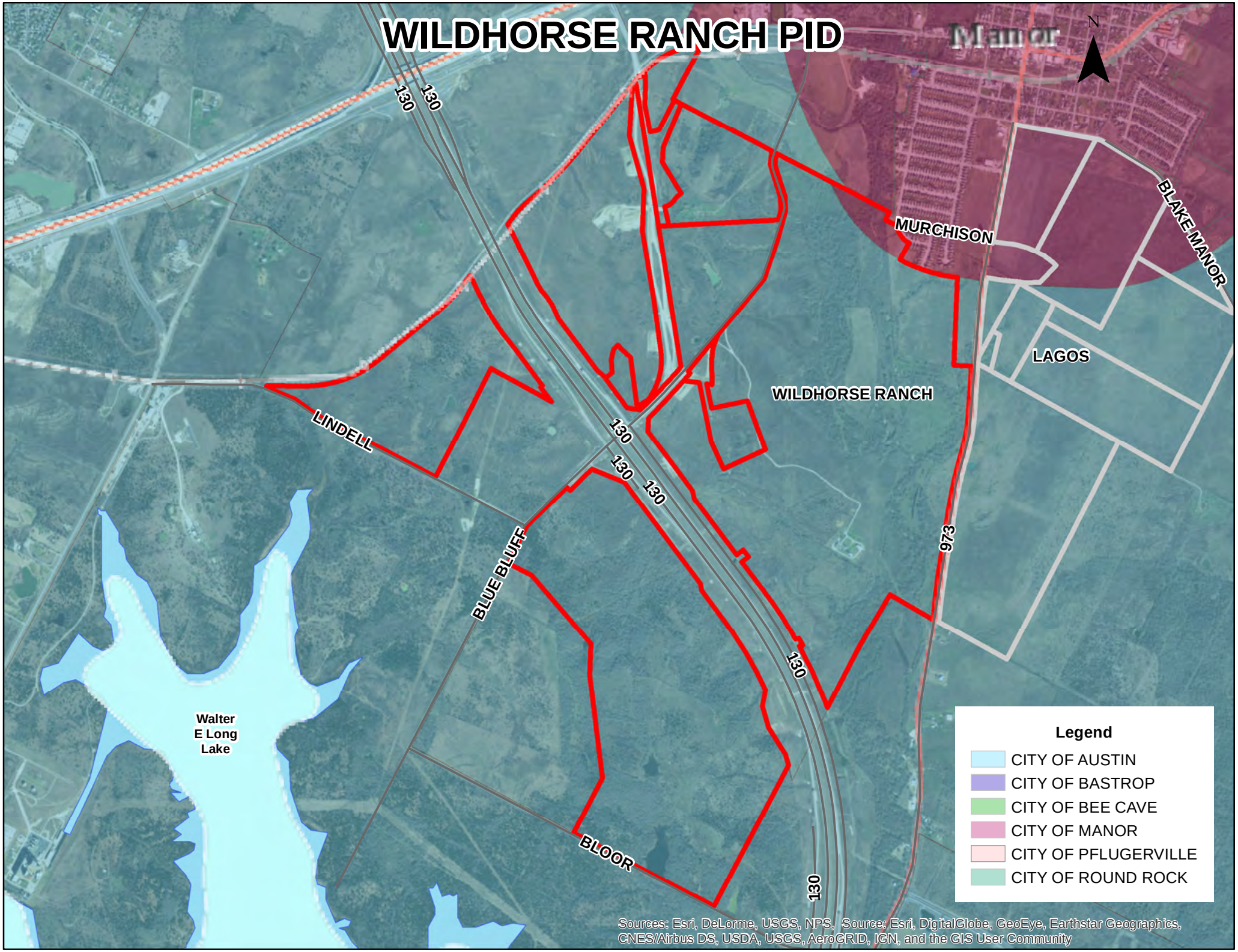

BELLA FORTUNA PID

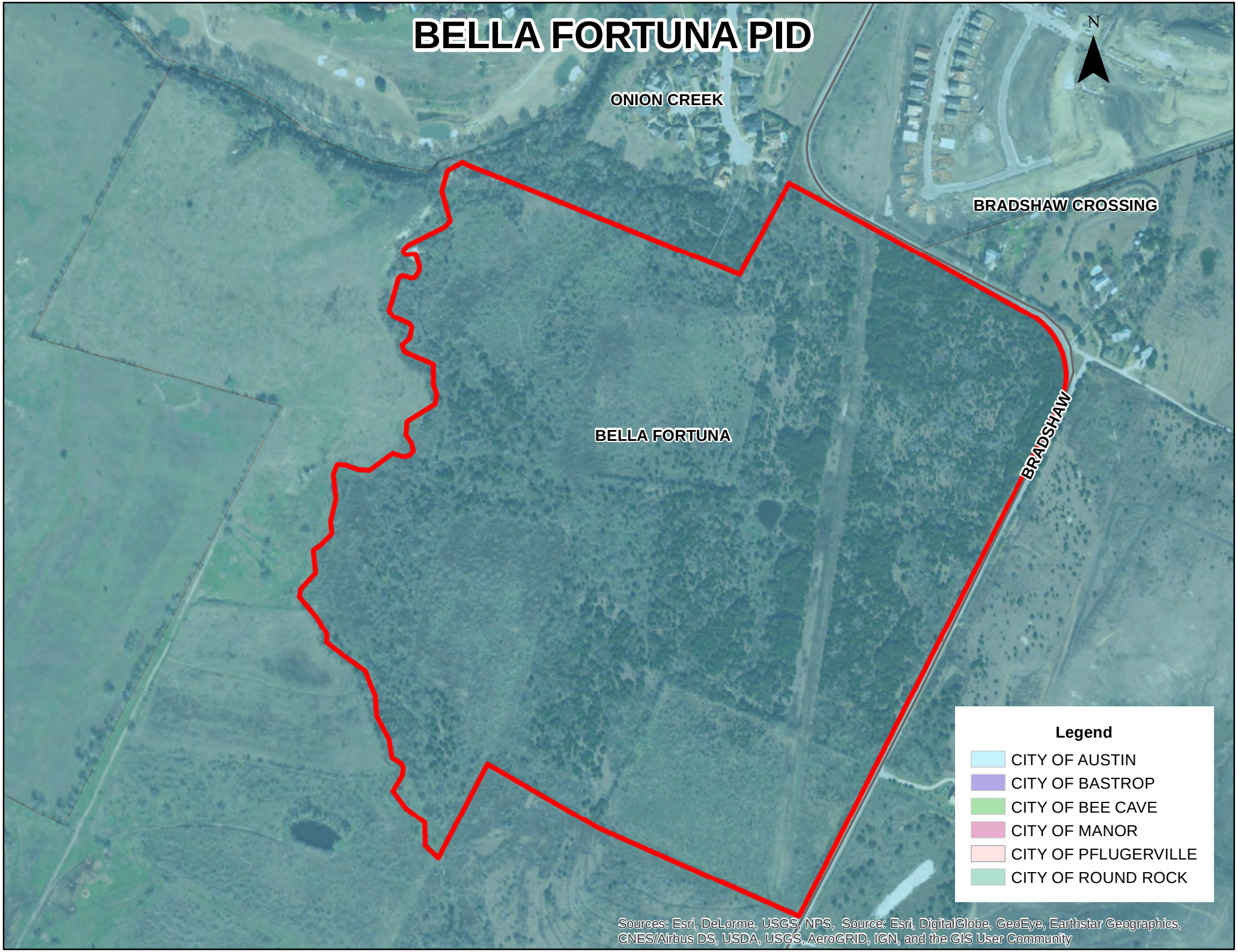

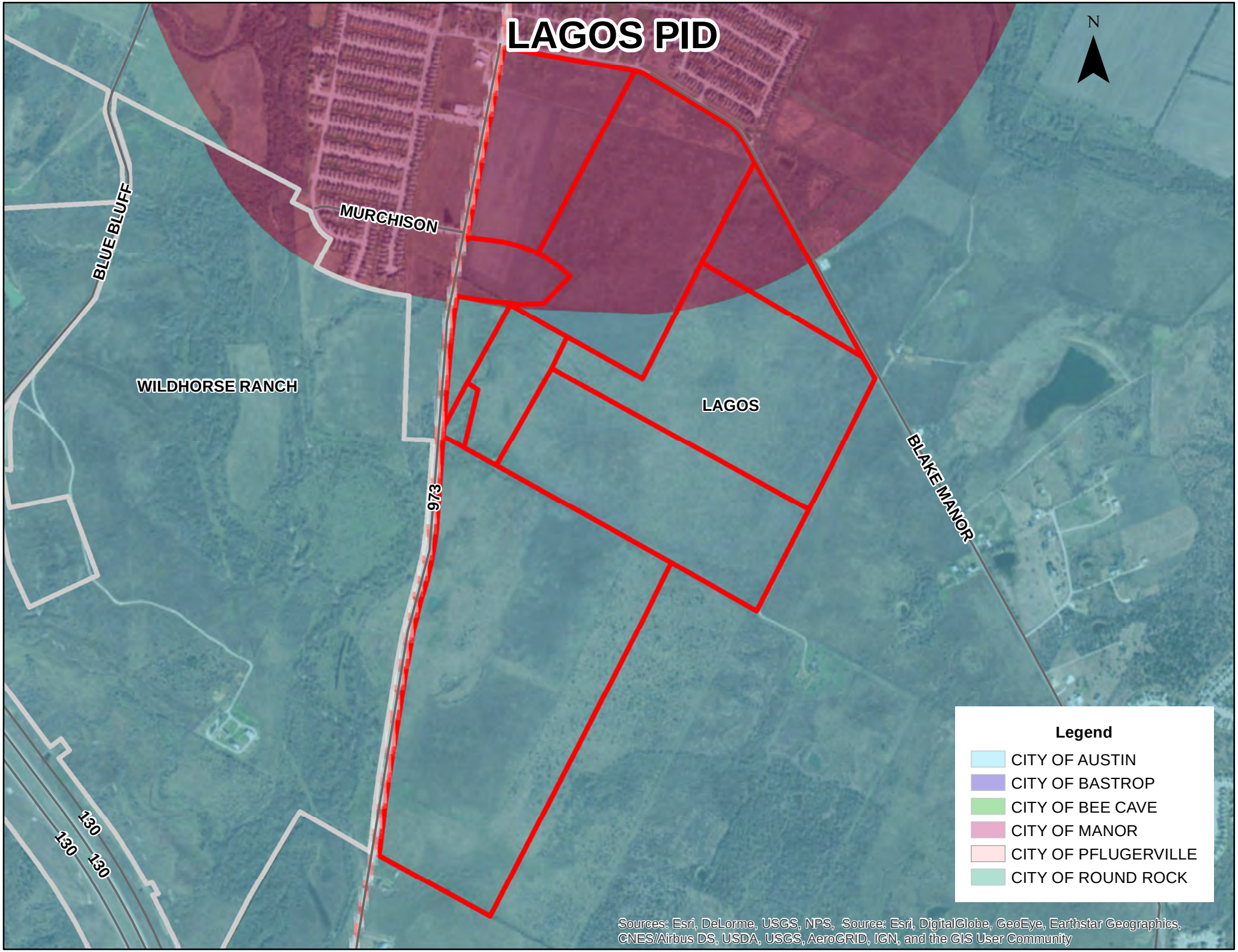
LAGOS PID
N
MURCHISON
BLUE BLUFF
WILDHORSE RANCH
LAGOS
973
BLAKE MANOR
130
130
130
Legend
CITY OF AUSTIN
CITY OF BASTROP
CITY OF BEE CAVE
CITY OF MANOR
CITY OF PFLUGERVILLE
CITY OF ROUND ROCK
Sources: Esri, DeLorme, USGS, NPS, Source: Esri, DigitalGlobe, GeoEye, Earthstar Geographics, CNES/Airbus DS, USDA, USGS, AeroGRID, IGN, and the GIS User Community
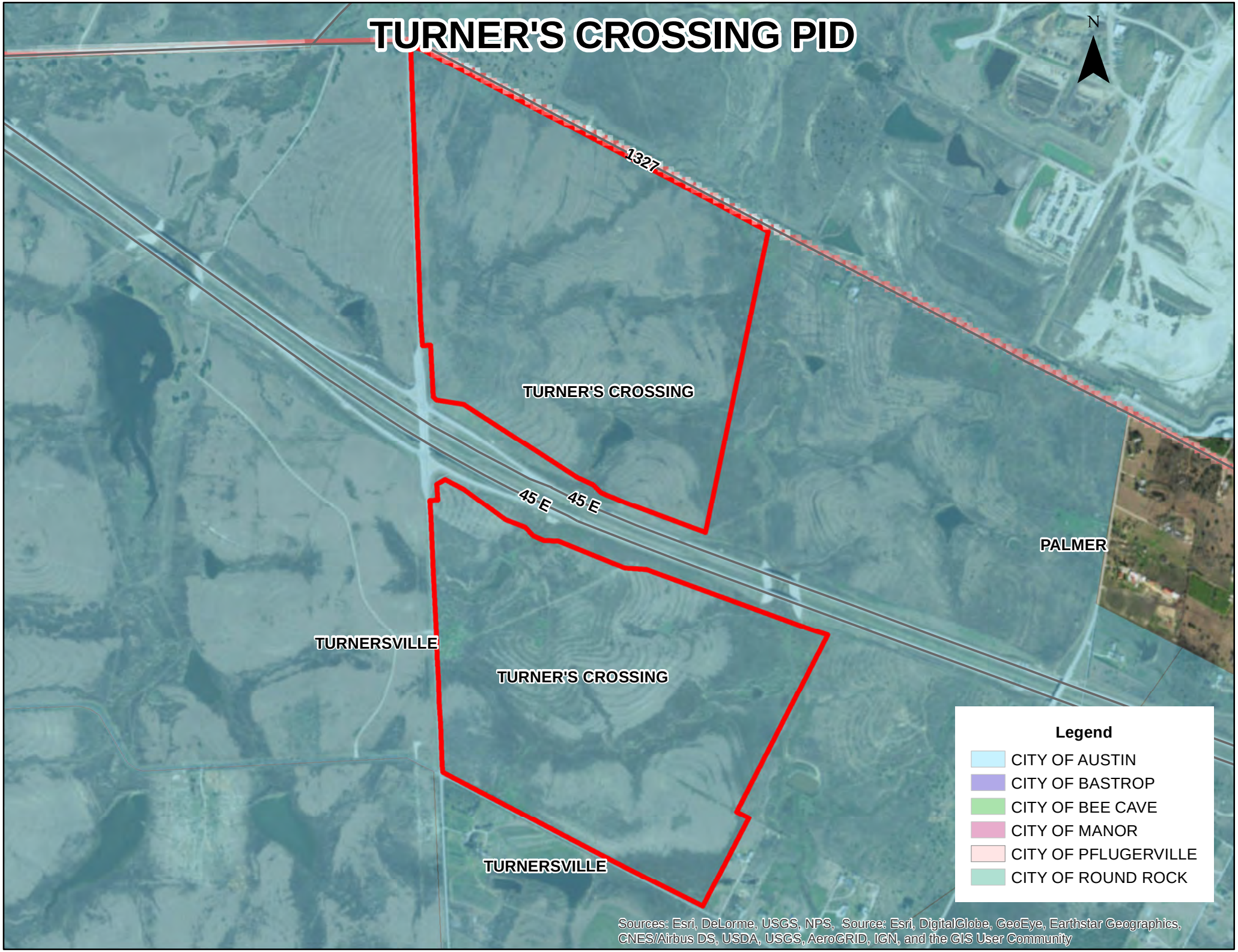
TURNER'S CROSSING PID